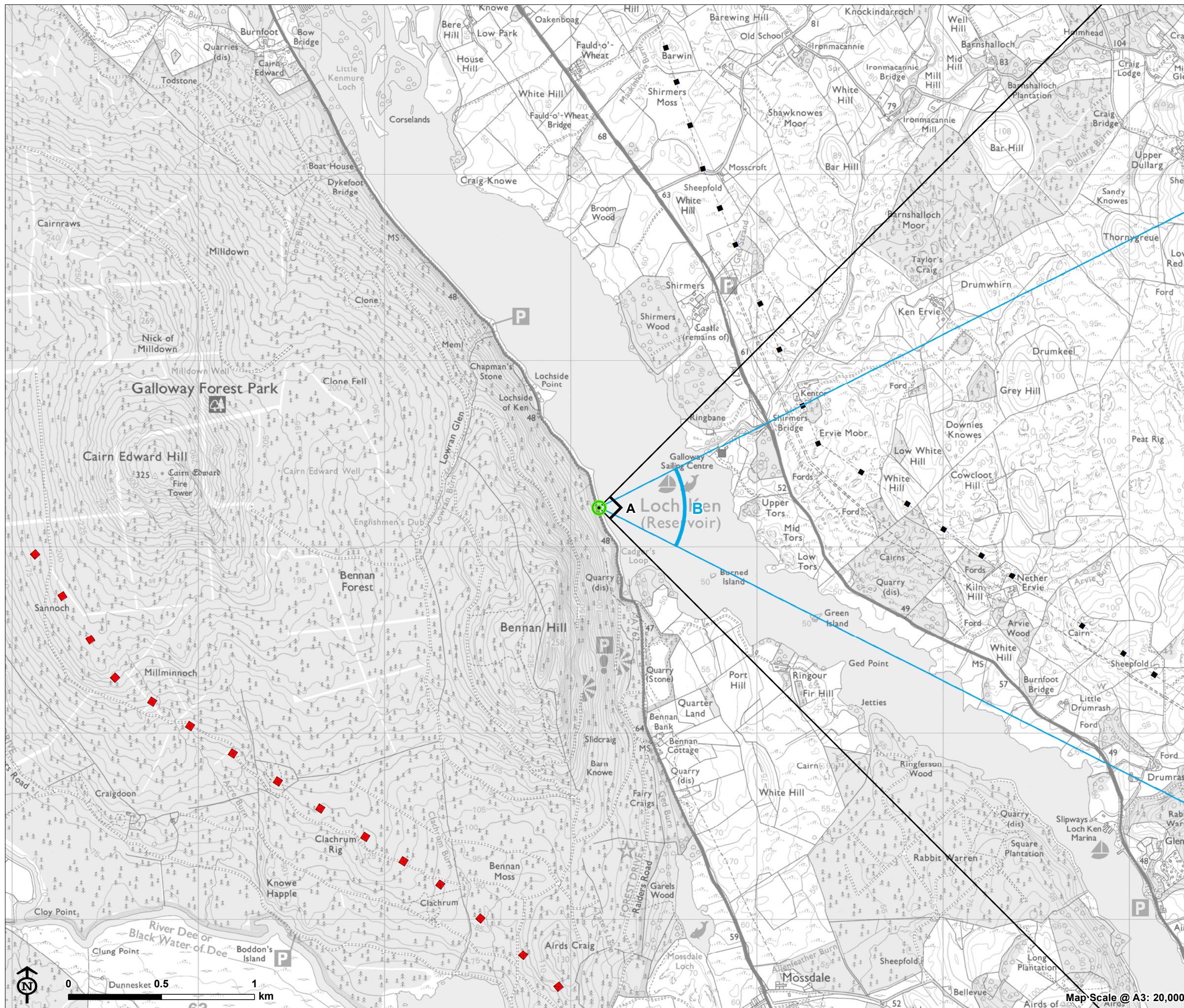


**Figure 7.35.1: Viewpoint 15
A762 west of Loch Ken**



Overhead line infrastructure

- Glenlee to Tongland (steel lattice tower)
- Existing tower for removal
- Viewpoint
- ∨ 90° field of view
- ∨ 53.5° field of view

Distance to Nearest Tower from each connection:

- N or R Tower for Removal: 1.22km
- G - T: 2.17km

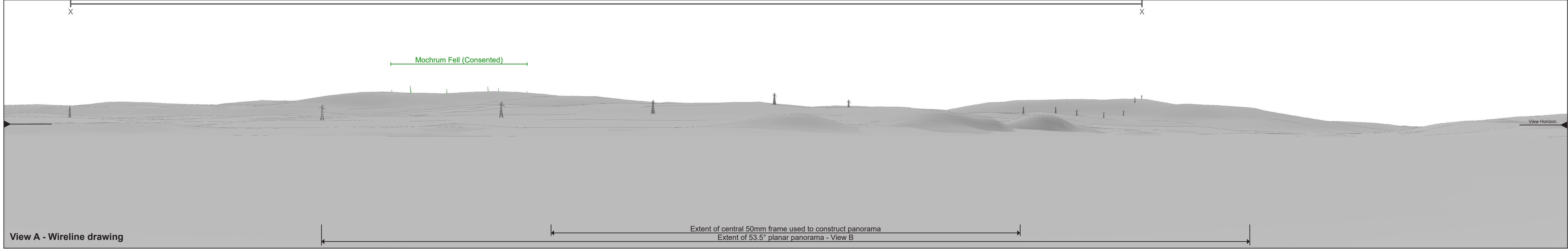


LUC
SP ENERGY NETWORKS



View A - Baseline photograph


This image provides landscape and visual context only



View A - Wireline drawing

OS reference: 265151 E 573211 N	Horizontal field of view: 90° (cylindrical projection)	Camera: Nikon D750	Line Route key: X - Existing 132kv tower removal
AOD: 45 m	Principal distance: 522 mm	Lens: Nikkor AF 50mm f/1.8D	
Direction of view: 90°	Paper size: 841 x 297 mm (half A1)	Camera height: 1.5 m AGL	
	Correct printed image size: 820 x 260 mm	Date and time: 17/01/2019 11:15	

Figure: 7.35.2
Viewpoint 15: A762 west of Loch Ken



View B - Wireline drawing

View flat at a comfortable arm's length

OS reference: 265151 E 573211 N	Horizontal field of view: 53.5° (planar projection)	Camera: Nikon D750	Line Route key: X - Existing 132kv tower removal
AOD: 45 m	Principal distance: 812.5 mm	Lens: Nikkor AF 50mm f/1.8D	
Direction of view: 90°	Paper size: 841 x 297 mm (half A1)	Camera height: 1.5 m AGL	
	Correct printed image size: 820 x 260 mm	Date and time: 17/01/2019 11:15	

Figure: 7.35.3
Viewpoint 15: A762 west of Loch Ken



View B - Baseline photograph showing removal of existing 132kv line

View flat at a comfortable arm's length

OS reference:	265151 E 573211 N	Horizontal field of view:	53.5° (planar projection)	Camera:	Nikon D750
AOD:	45 m	Principal distance:	812.5 mm	Lens:	Nikkor AF 50mm f/1.8D
Direction of view:	90°	Paper size:	841 x 297 mm (half A1)	Camera height:	1.5 m AGL
		Correct printed image size:	820 x 260 mm	Date and time:	17/01/2019 11:15

Figure: 7.35.4
Viewpoint 15: A762 west of Loch Ken